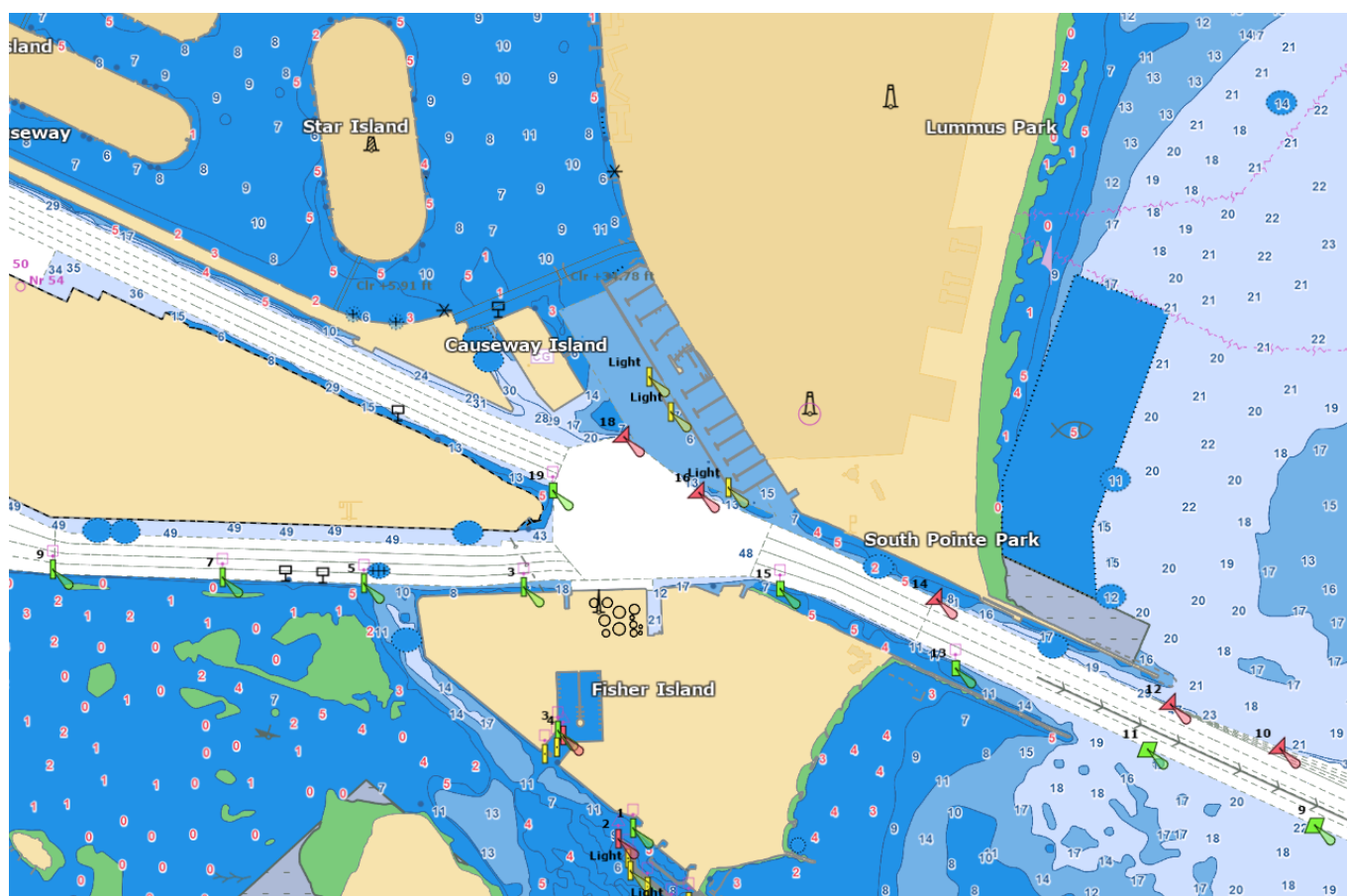




# TZ NOAA VECTOR CHARTS

Free

TZ NOAA VECTOR charts offer free vector data sets that represent NOAA's newest and most powerful electronic charting product.



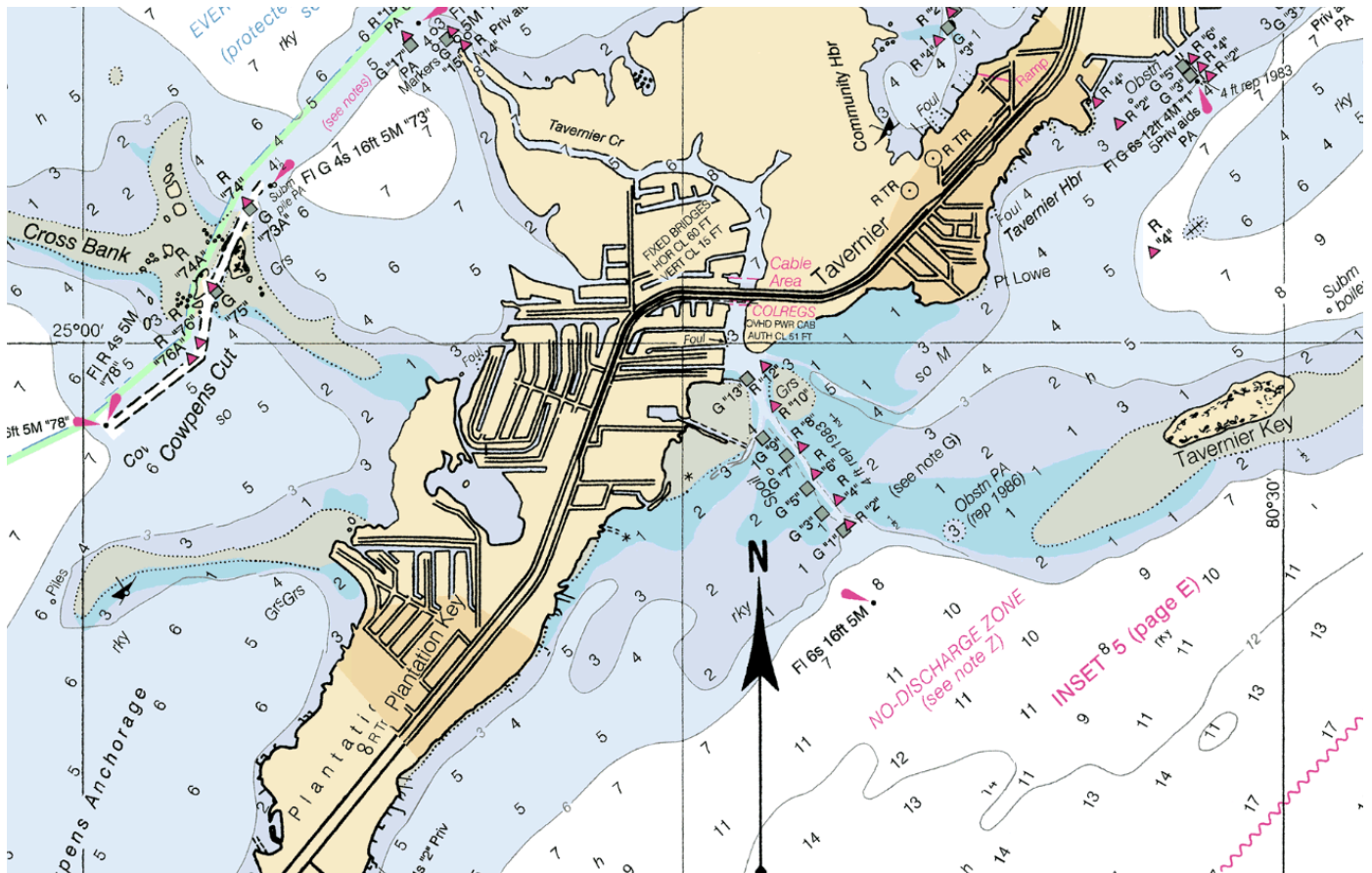
**MWVSUSAMAP11.1 - NOAA VECTOR CHARTS & USACE INLAND CHARTS**



# TZ NOAA RASTER CHARTS

Free

TZ NOAA RASTER charts are free, full-color digital images of NOAA paper charts.



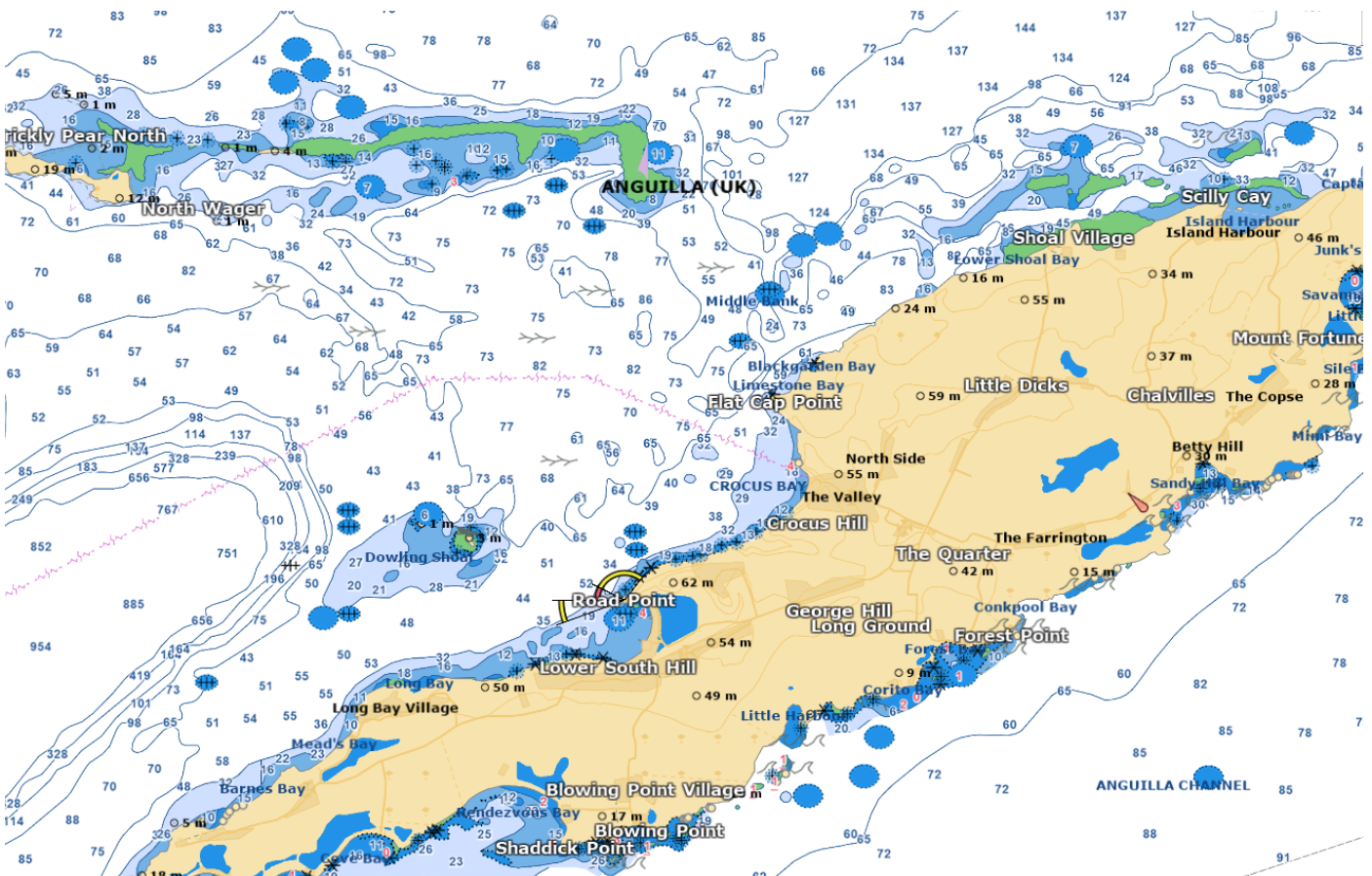
**MWRUSAMAP10.1 - NOAA RASTER CHARTS**



# TZ VECTOR CHARTS

\$300 Wide | \$600 Mega Wide

TZ VECTOR charts offer a complete coverage in zones where Raster charts are not available. They provide extra information such as marinas and points of interest (POI).



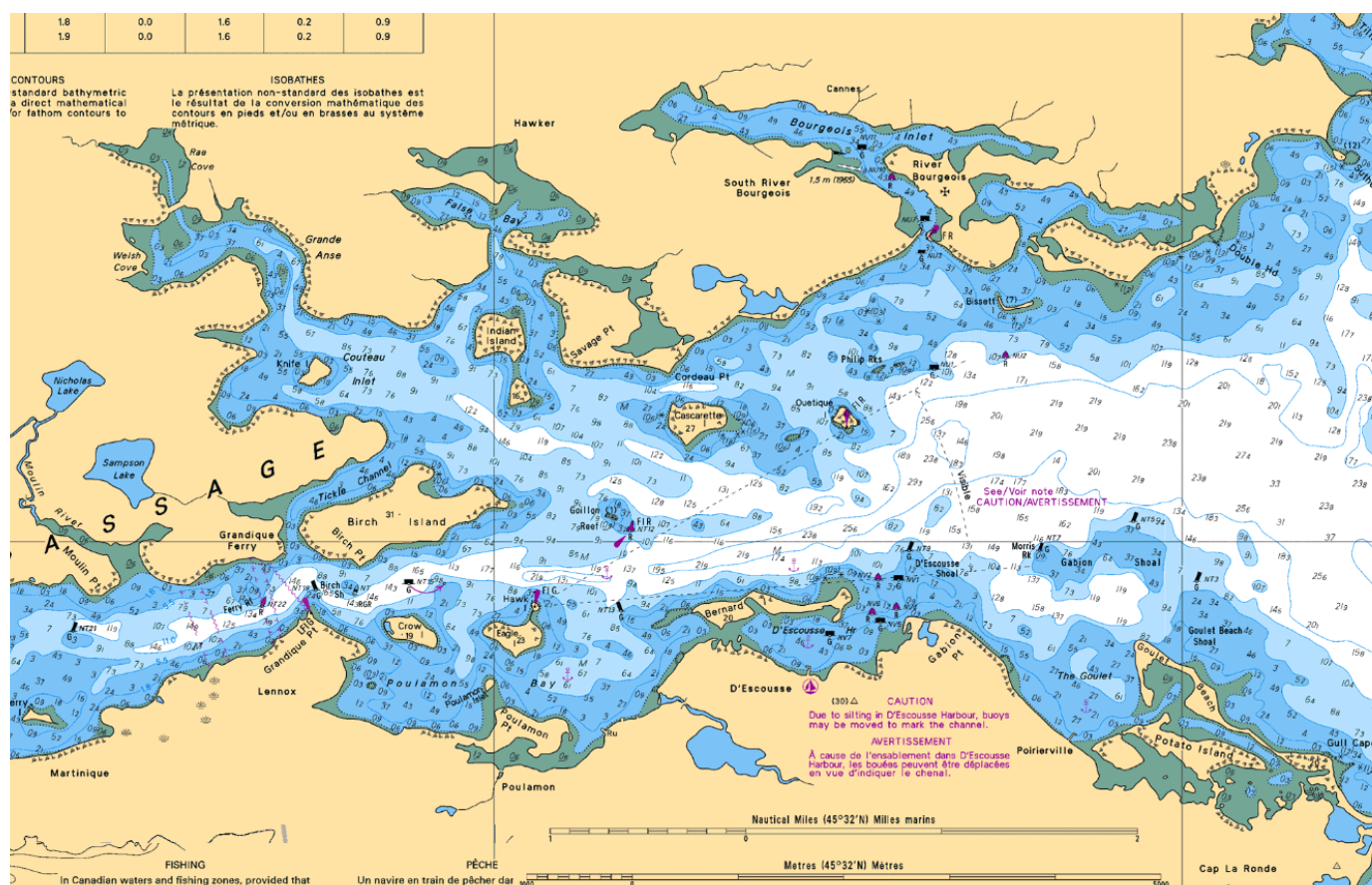
WVJNAM027MAP13.1 - CENTRAL AMERICA & CARIBBEAN



# TZ RASTER CHARTS

**\$300 Wide | \$600 Mega Wide**

TZ RASTER charts offer the same data contained in paper charts from the local hydrographic services, which are the most reliable sources when it comes to cartography.



**WRMNA902MAP7.1 - CANADA EAST**

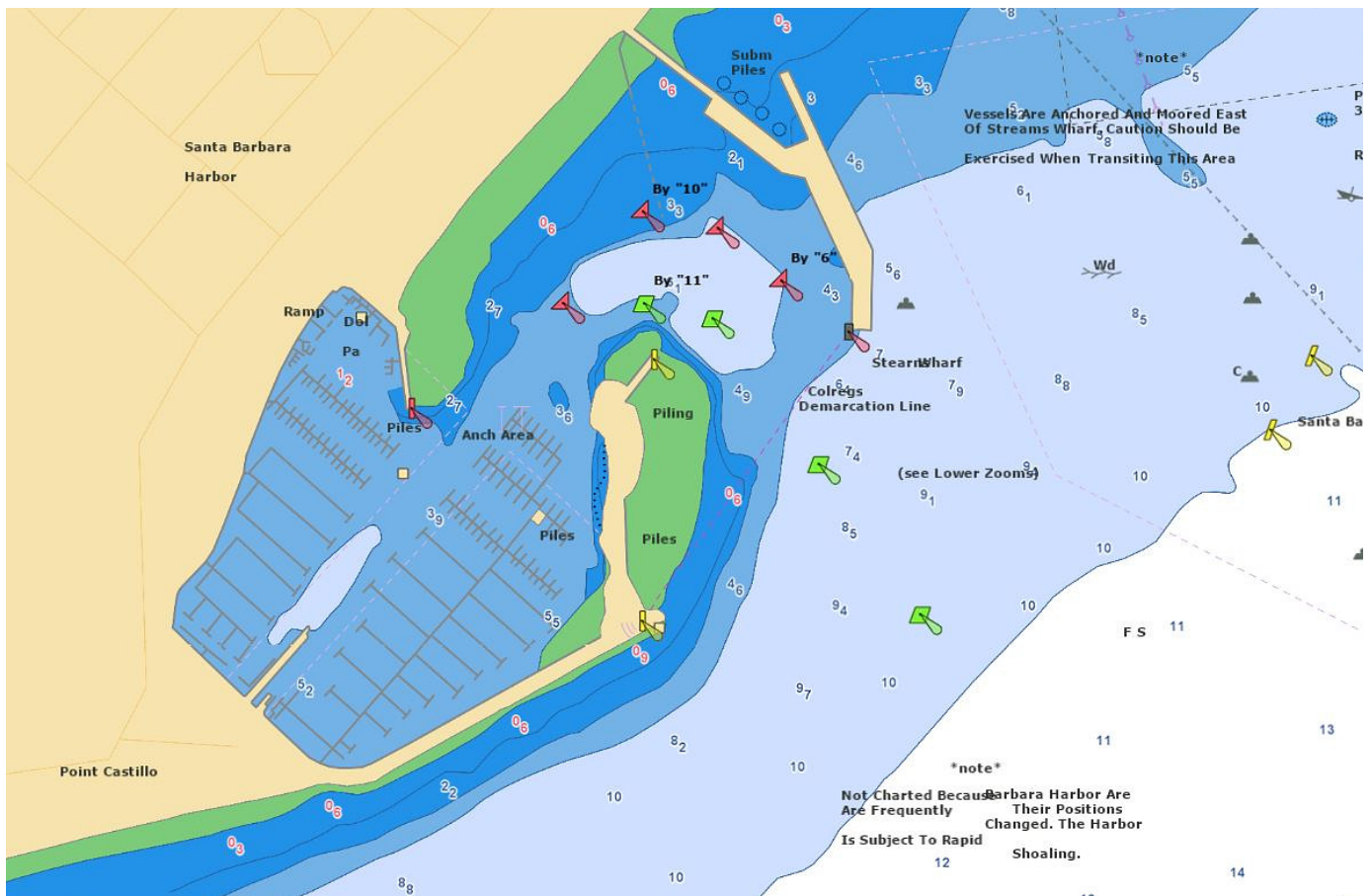




# TZ NAVIONICS VECTOR CHARTS

**\$300 Wide | \$600 Mega Wide**

TZ NAVIONICS VECTOR charts offer a complete coverage in zones where Raster charts are not available. They provide extra information such as marinas and points of interest (POI).



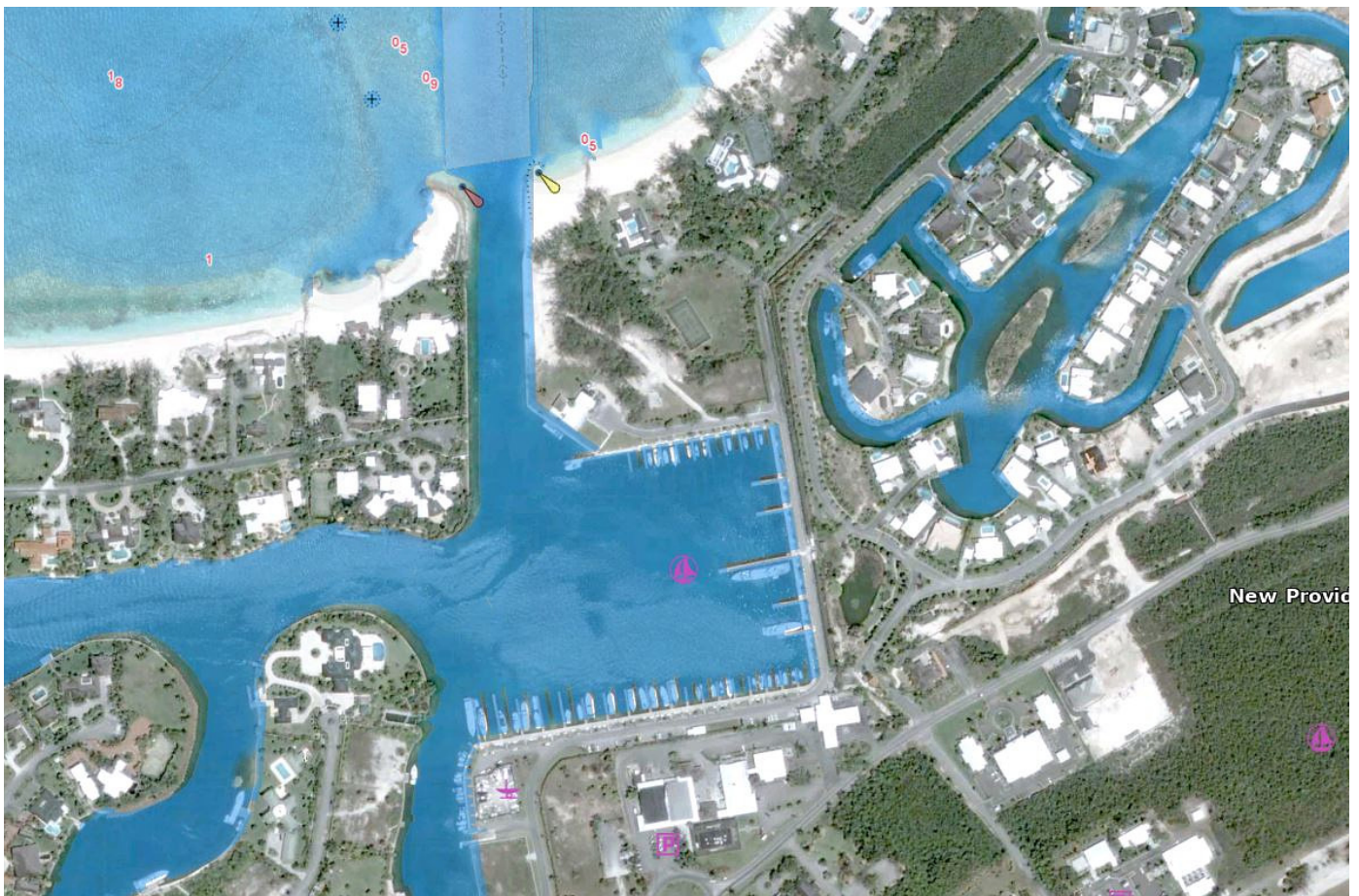
**WVNN911MAP5.1 - CENTRAL AMERICA**



# TZ HI RES SATELLITE PHOTOS

\$100

Through agreements with local suppliers, our TZ HR SATELLITE PHOTOS guarantee the best accuracy of its high resolution satellite photo as well as comprehensive coverage throughout European and American coasts.



**908PHOTOS1.1 - BAHAMAS**

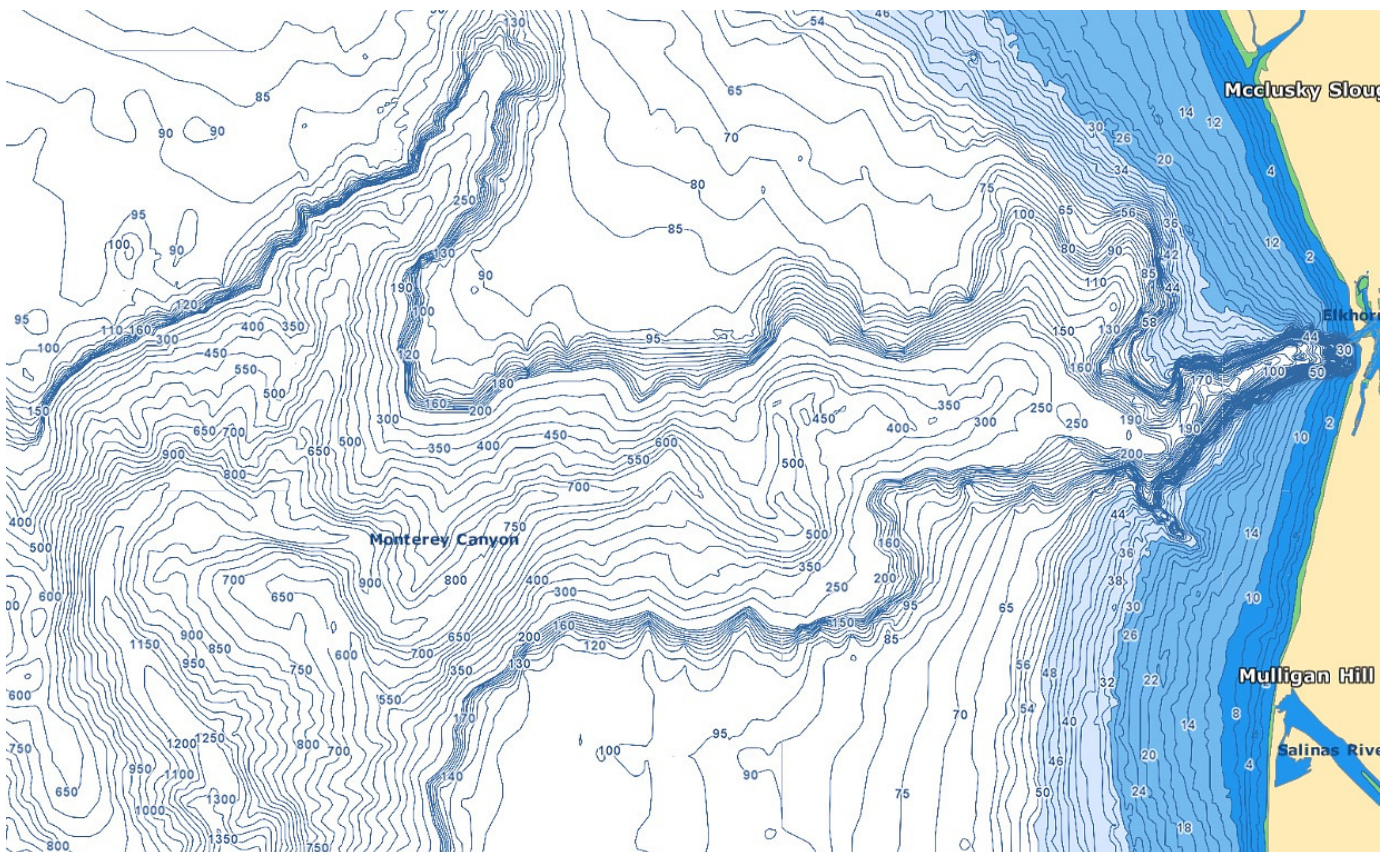




# TZ FISHING CHARTS

\$100

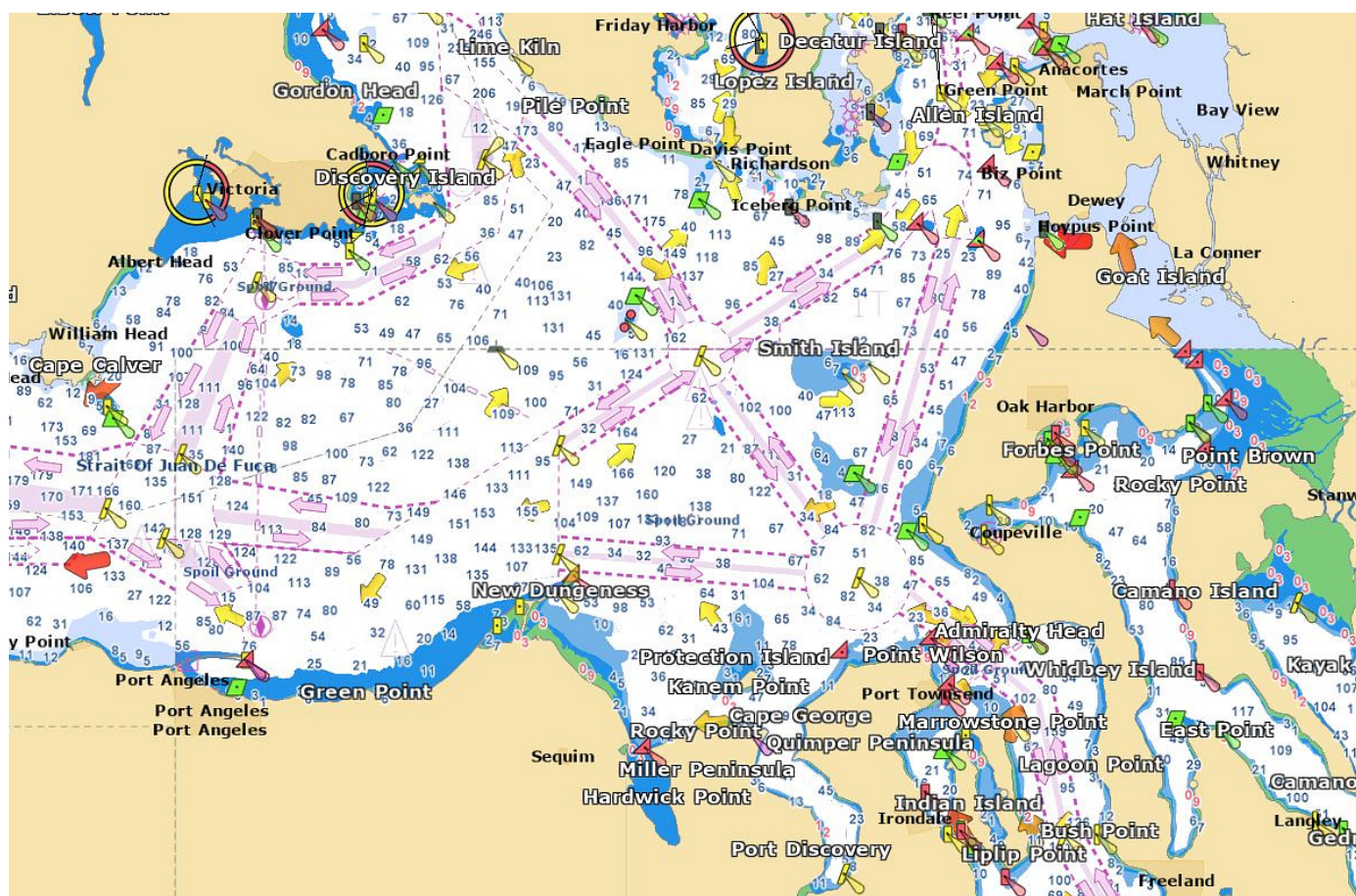
With TZ FISHING charts you can see dense contours for both coastal and off-shore locations, giving you a detailed, accurate depiction of the underwater landscape.



**FISHNA024V1.1 - USA WEST COAST AND HAWAII**



**TZ TIDAL CURRENTS** are the most accurate available on the market. These enable you to display current direction and speed on your marine charts.



## SEATTLE AREA